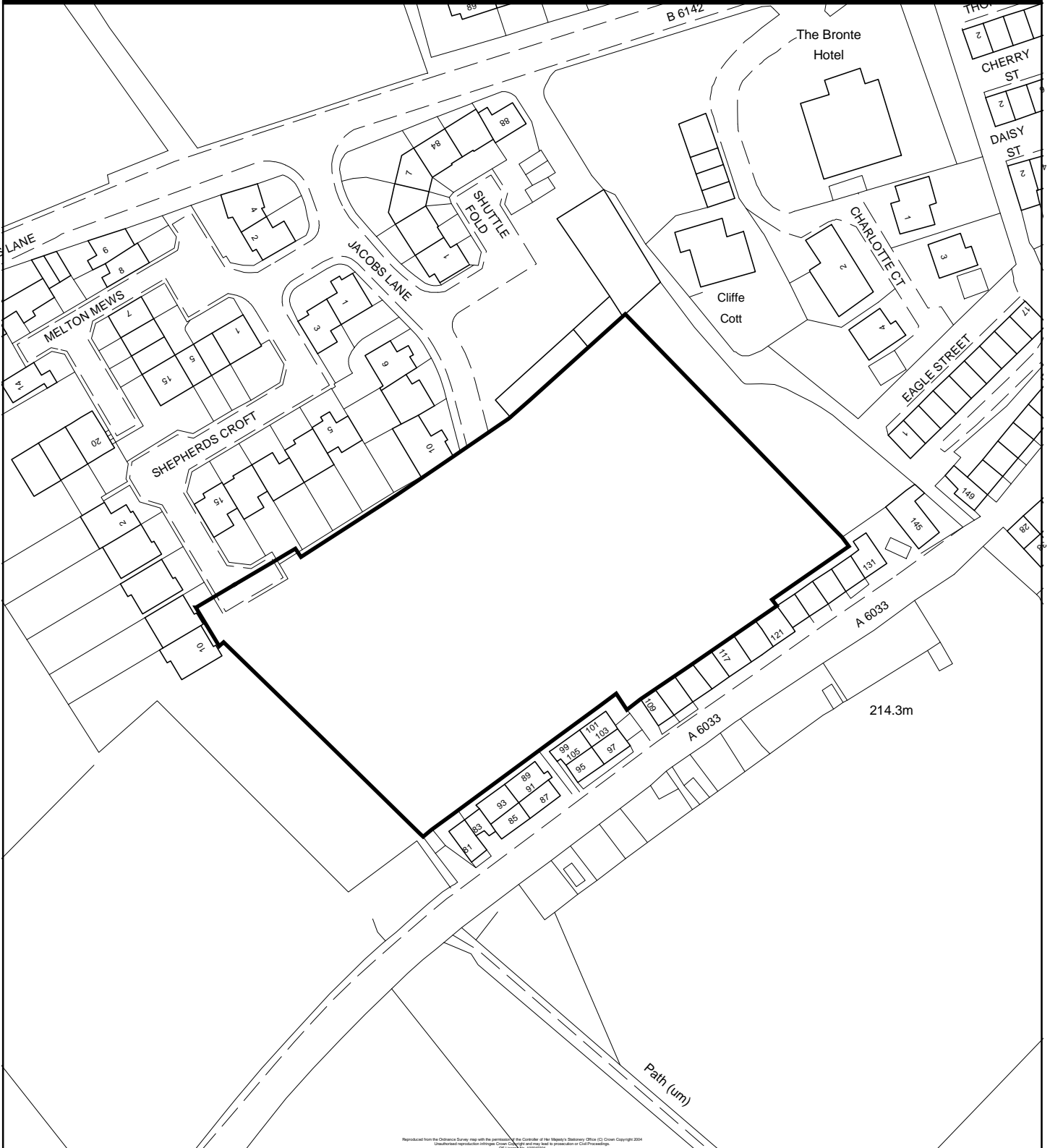




# Replacement Unitary Development Plan for the Bradford District Post Inquiry Modifications



Reproduced from the Ordnance Survey map with the permission of the Controller of Her Majesty's Stationery Office. Crown Copyright 2004. Unauthorised reproduction without Crown Copyright is prohibited in accordance with the Copyright Act 1988.

Mod. reference <b>MOD/K/UR/9</b>	Scale. <b>1:1,250</b>	Key.  Site deleted as Safeguarded Land.
Site reference <b>K/UR5.32</b>	Site Area. <b>0.83 Ha</b>	
Address <b>Off Lees Lane (south) Haworth.</b>	OS Grid Ref. <b>SE 0337</b>	
 <b>NORTH</b>		© Crown copyright. All rights reserved. City of Bradford Metropolitan District Council 100019304